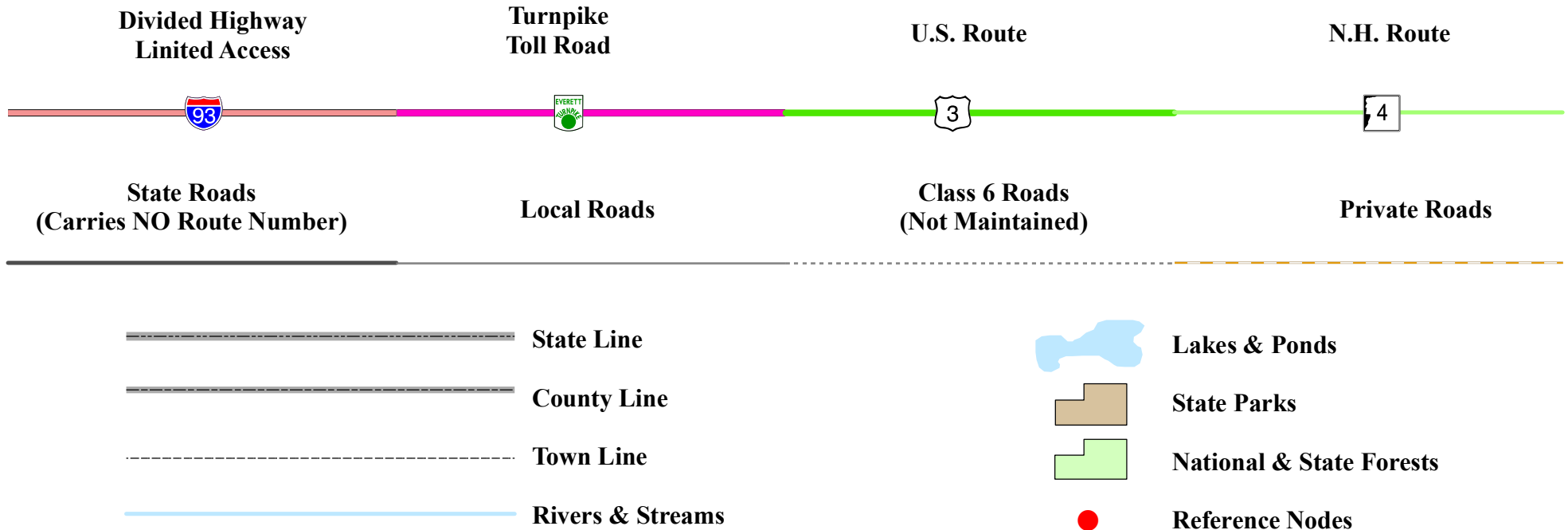


New Hampshire
DOT
 Department of Transportation

Maps and data sets are not guaranteed to be free from errors and omissions. Data is in a constant state of update and correction by various groups and agencies. Information displayed on this map is the best available at the time of publication.

2019 Nodal Reference Bookmap

LEGEND



NHDOT will accept crash locations based on the State of NH Uniform Police Traffic Accident Report.

Crash occurred on:

Option 1 Street Address
 123 Main Street

Option 2 Route No and/or Distance from NESW Intesecting Road, Bridge,
 Street name Intersecting Street Town/County line
 Main Street 500 E Oak Street

Option 3 First Node Distance from First Node Second Node
 515 212 632

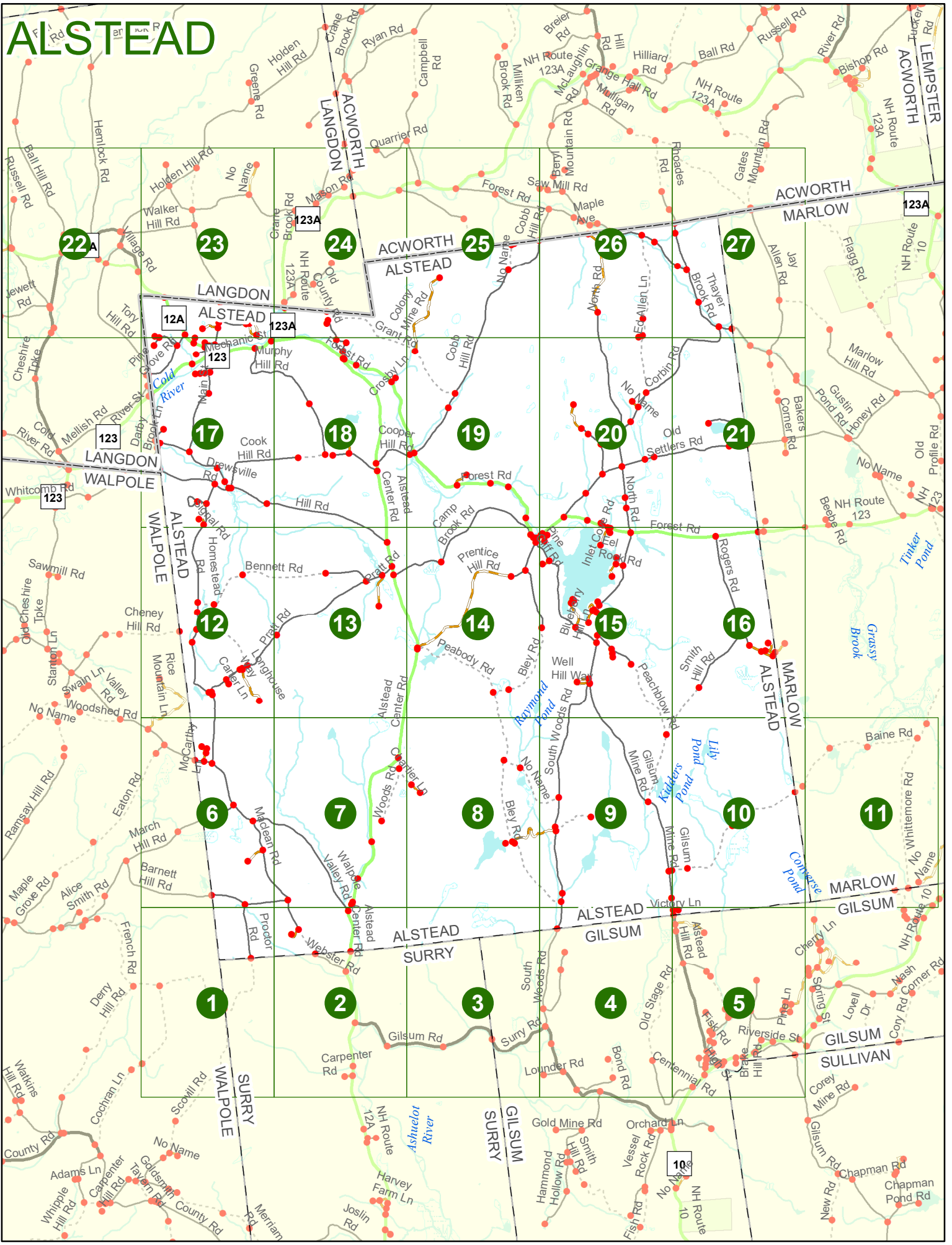
Option 4 Route No and/or Mile Marker on Interstate Only NESW Mile (Marker)
 Street name
 189S 700 feet S 36.8

Option 3 – Example

Street Name Loudon Road
First Node 803
Distance from First Node 318 Ft
Second Node 813



ALSTEAD



ALSTEAD

0002

ALSTEAD
WALPOLE

Proctor Rd

ALSTEAD
SURREY

6027

Derry Hill Rd

Match to Page

0

0053

0054

1

6385

Match to Page


2

Cochran Ln

SURREY
WALPOLE

Scovill Rd

0394



Match to Page 7

ALSTEAD

Jean Rd

0274 0273

0008

Alstead Center Rd

ALSTEAD SURRY

6026 Webster Rd

6025

0031

1

Match to Page

2

Match to Page

3


0029 NH Route 12A

12A

0032 Gilem Rd

Ashuelot River

0034 Carpenter Rd 0054 0055



Match to Page

0

ALSTEAD

Match to Page 2

3

Match to Page 4

4

0040

0046

0048

6347

0033


Gilsum Rd
Ashuelot River

Surry Rd

GILSUM
SURRY

ALSTEAD
GILSUM

ALSTEAD
SURRY




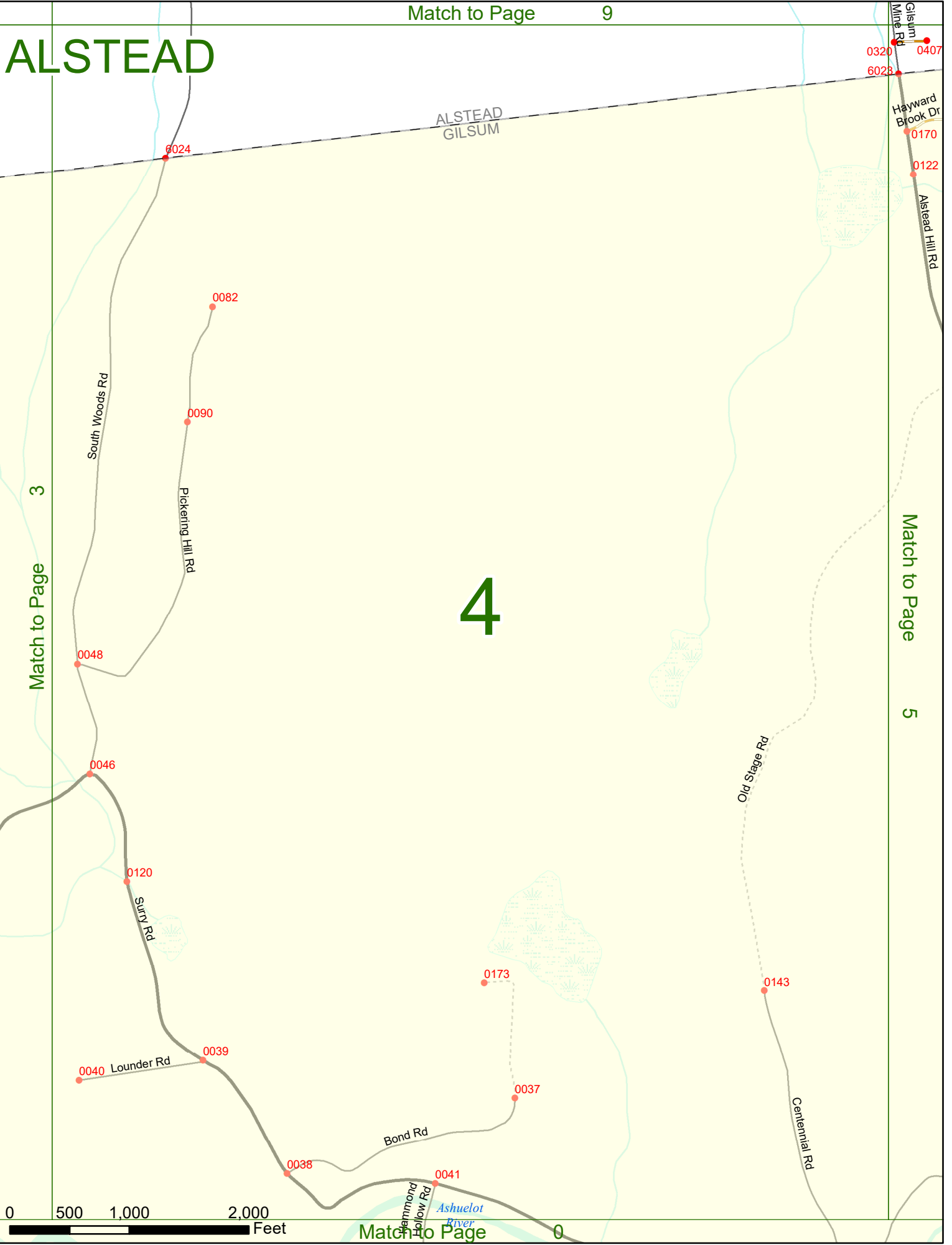
South Woods Rd

ALSTEAD

4

Match to Page 3

Match to Page 5



Match to Page

0

ALSTEAD

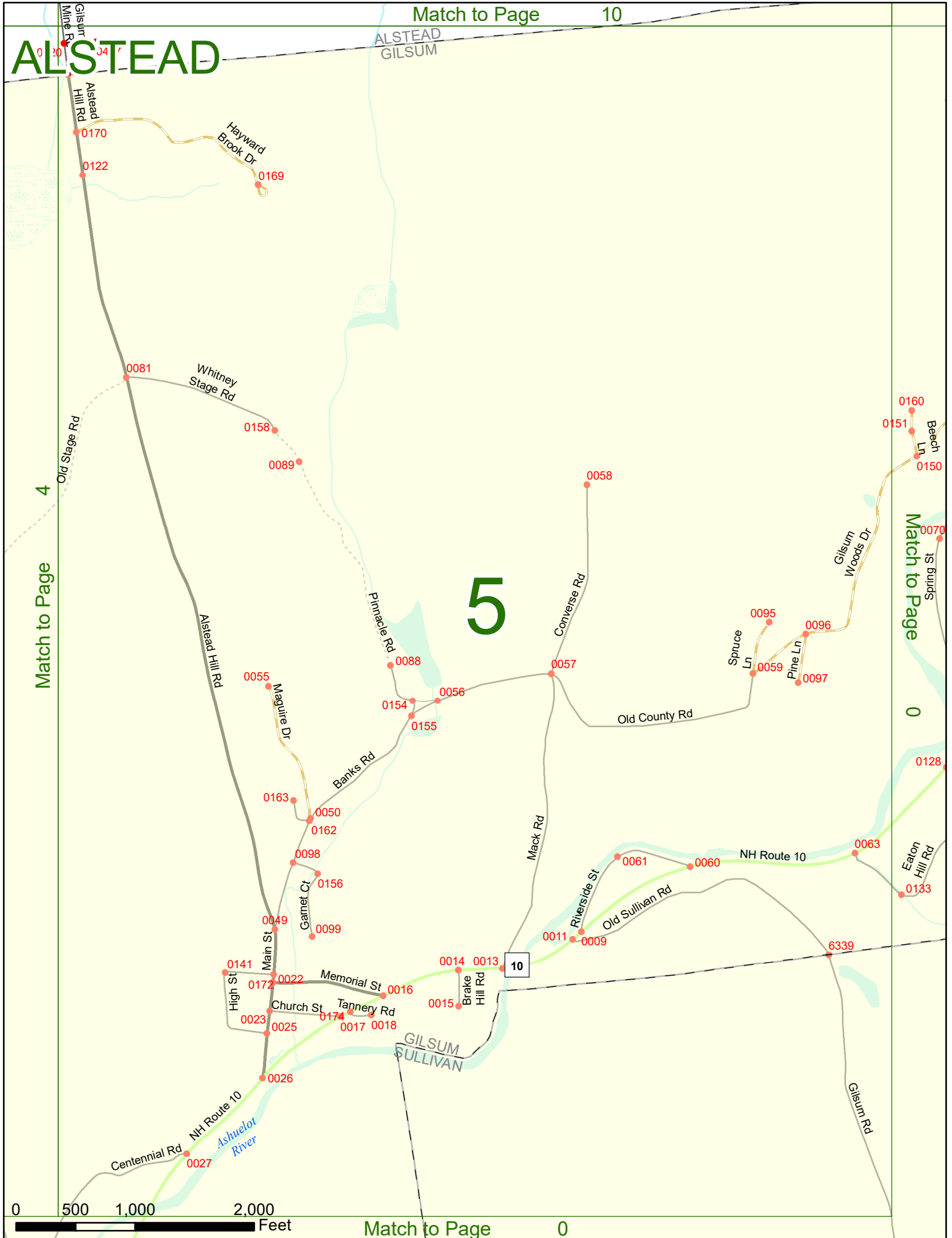
ALSTEAD
GILSUM

Match to Page 4

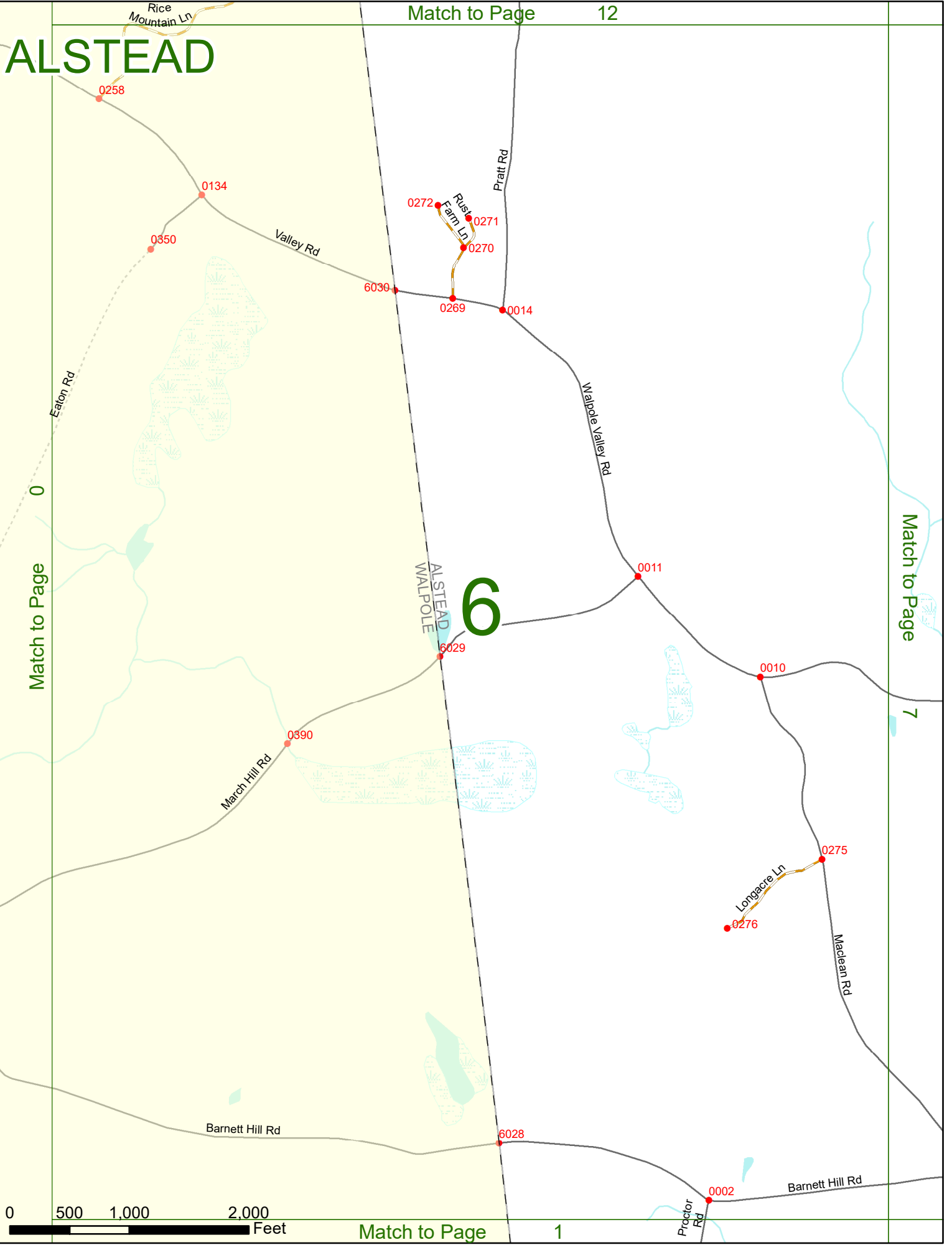
Match to Page 0

5

0 500 1,000 2,000 Feet



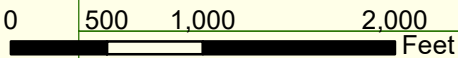
ALSTEAD



Match to Page 0

Match to Page 7

6



ALSTEAD

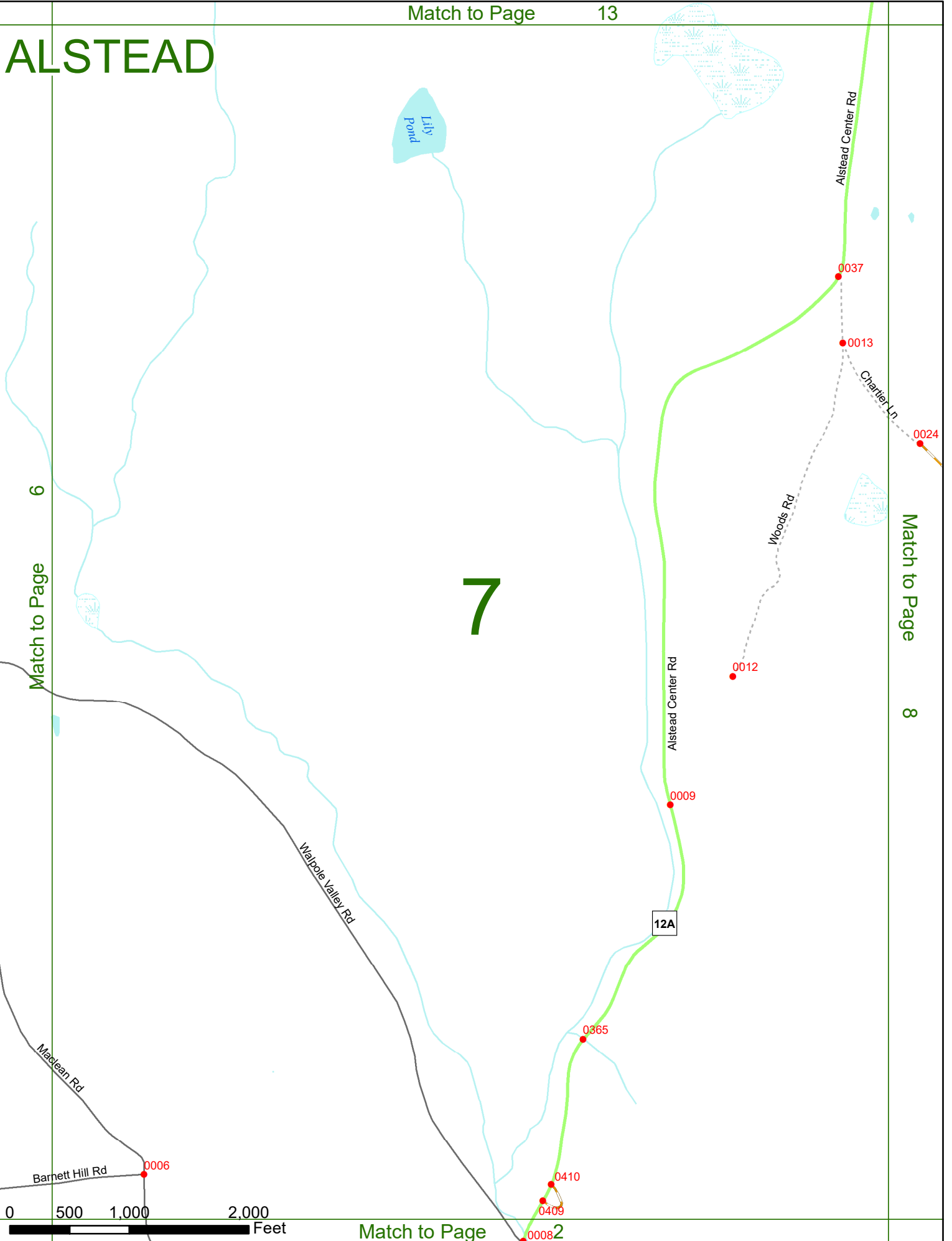
7

6

Match to Page

Match to Page

8



ALSTEAD

12A

0037

0013

0024

0288

0262

0379

Bley Rd

Match to Page 9

8

Match to Page 7

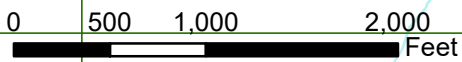
Caldwell Pond

Caldwell Pond Rd

0021

0297

0020



Raymond Pond

ALSTEAD

8

Match to Page

9

Match to Page

10

Match to Page

4

South Woods Rd

Gilsum Mine Rd

Smith Hill Rd


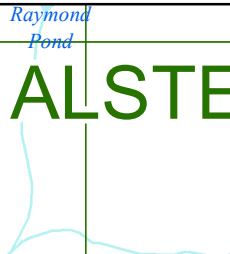
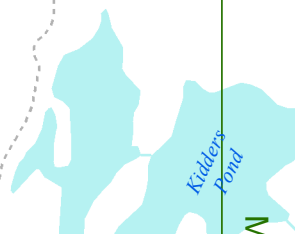
Peachbowl Rd

Gilsum Mine Rd

South Woods Rd

Bley Rd

Baine Rd



0022

0027

0028

0019

0298

0018

0025

0394


0393

0015

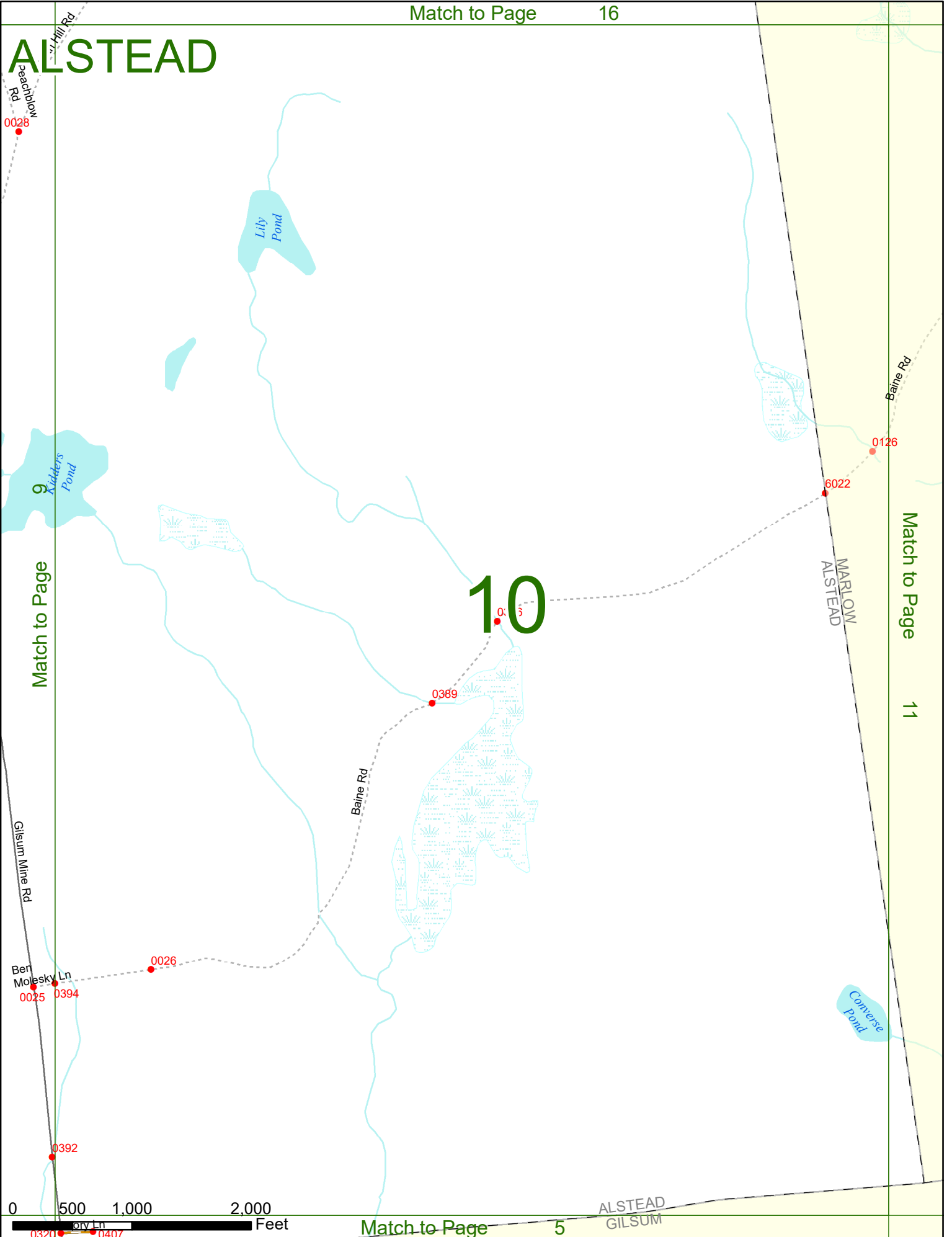
0392

0320

0407



ALSTEAD



10

Match to Page 9

Match to Page 11

Match to Page 5

0 500 1,000 2,000 Feet

ALSTEAD
GILSUM

Match to Page 0

ALSTEAD

0017

0016

Baine Rd

0015

0014

Grassy Brook

0126

10

Match to Page

Match to Page

0

11

Whittemore Rd

MARLOW
ALSTEAD

Comerse Pond

0158

6433

6346

MARLOW
GILSUM

Howard Rd

0093

0129


ALSTEAD
GILSUM

Old
Marlow Rd

0074

10

0111



Match to Page 0

ALSTEAD

Match to Page 17

Match to Page 0

Match to Page 13

12

ALSTEAD
WALPOLE

Cheney Hill Rd

Homestead Rd

Bennett Rd

Pratt Rd

Homestead Rd

Carter Ln

Longhouse Way

Rice Mountain Ln



Match to Page 6

0259

0041

0373

0391

0040

0388

0377

0867

13

0039

0277

0278

0279

0358

0359

0349

0348

0038

0280

ALSTEAD

Match to Page 18

18

Hill Rd

0056

0055

Camp Brook Rd

Pratt Rd

0054

12A

Duffy Ln

0291

0042

0396

Bennett Rd

Pratt Rd

13

12

Match to Page

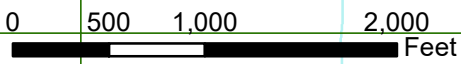
0867

Match to Page

14

Alstead Center Rd

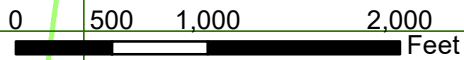
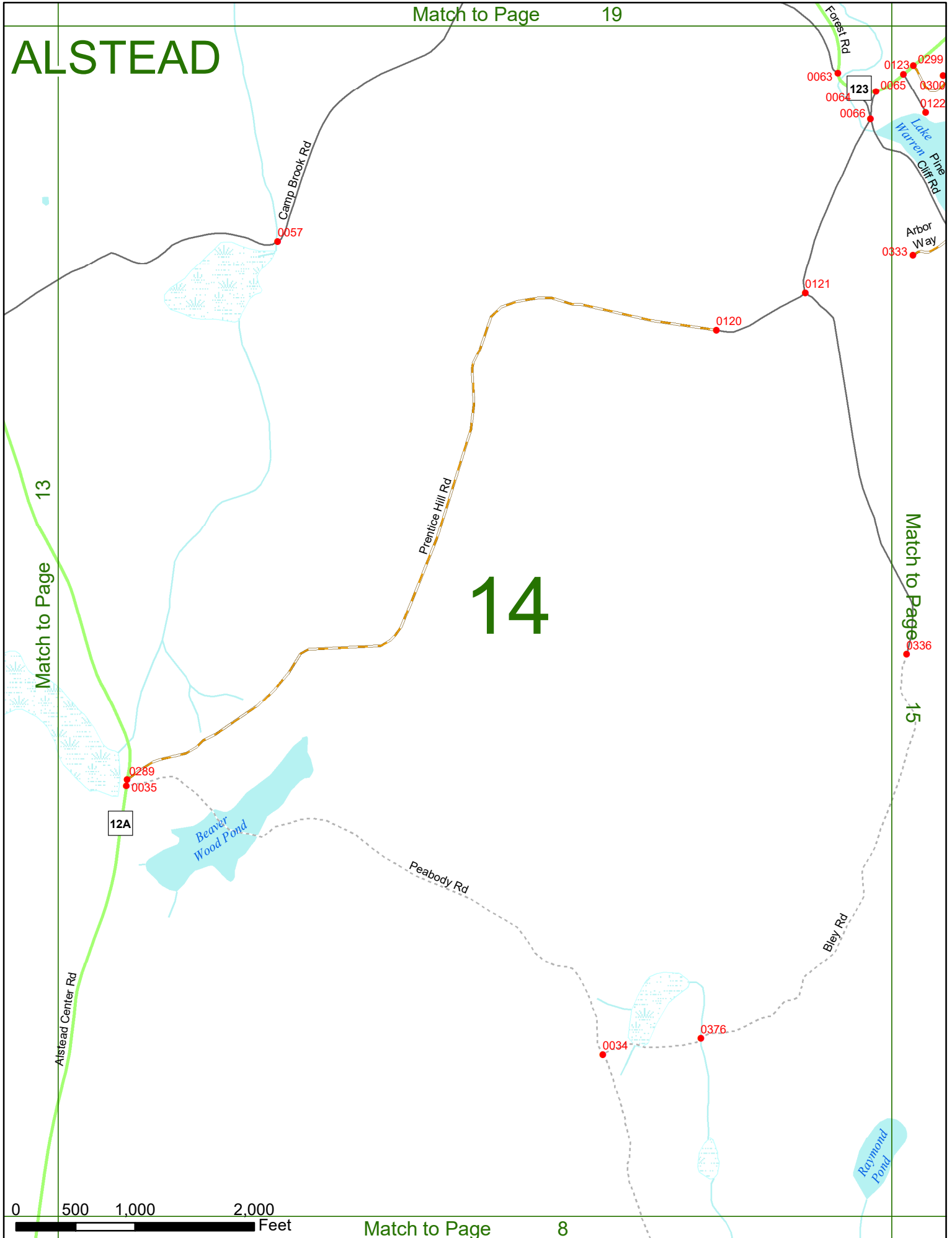
Alstead Center Rd



Match to Page

7

ALSTEAD



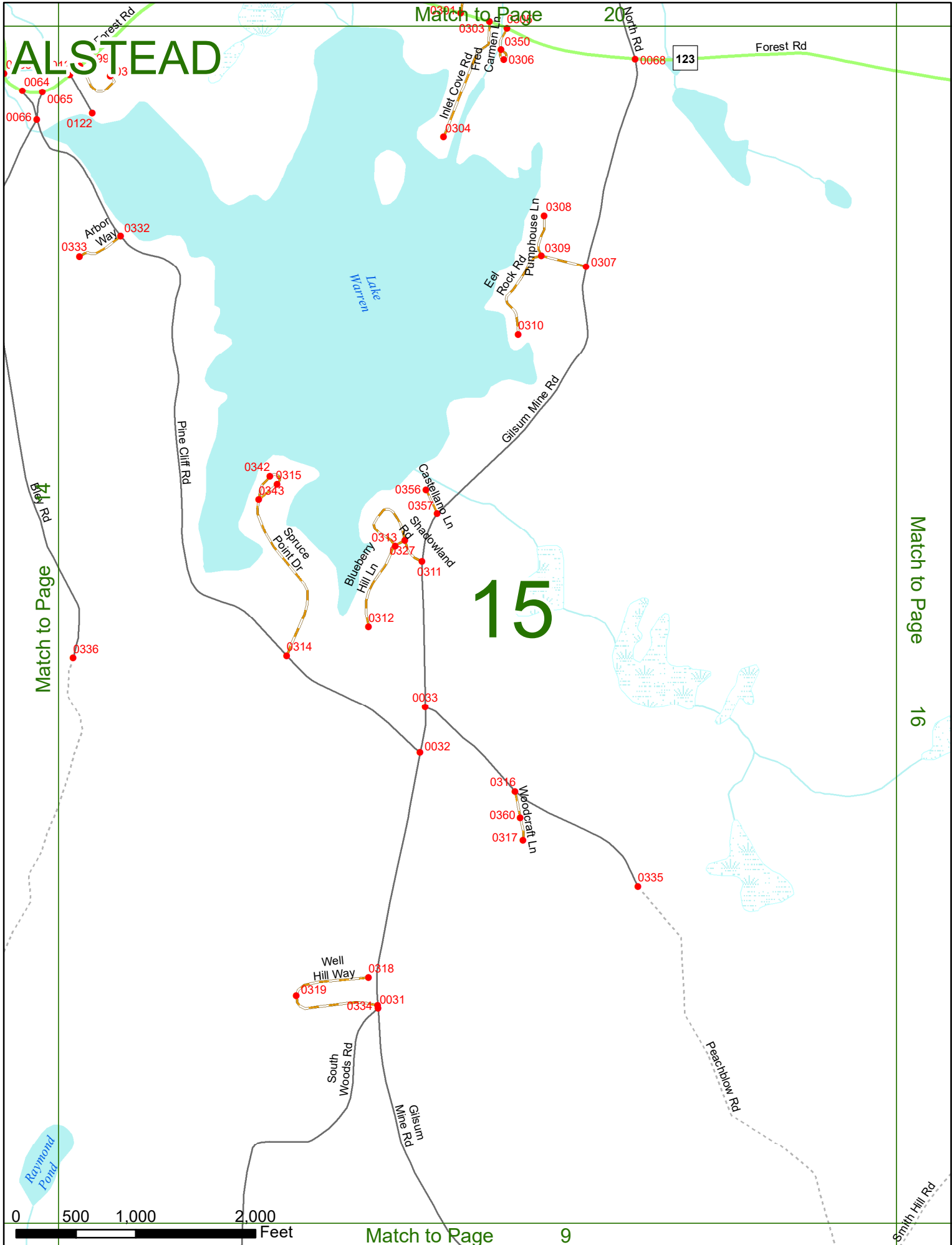
ALSTEAD

Match to Page 20

North Rd

Forest Rd

123



15

Match to Page 14

Match to Page 16

16



Match to Page 9

9

Smith Hill Rd

ALSTEAD

Forest Rd

0069

123

6344 0051

15

Match to Page

Match to Page

0

16

Rogers Rd

0030

MARLOW
ALSTEAD

Smith Hill Rd

0029

0331

Pumpkin
Hill Ln

0105

0352

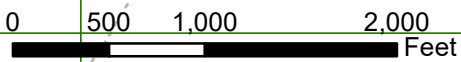
6427

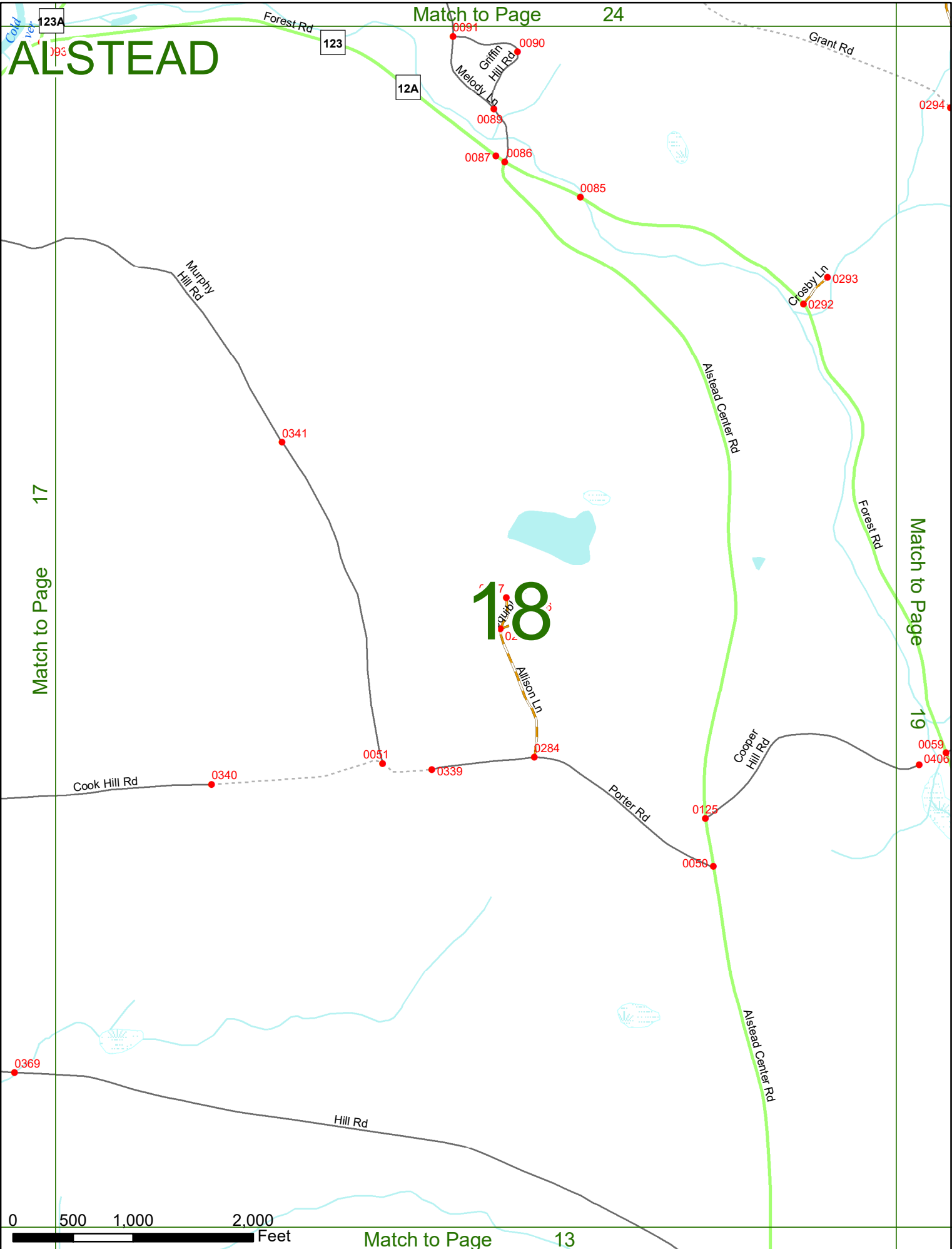
0325

Terrapin Ln

0326

0398





123A

ALSTEAD

Match to Page 24

123

12A

0091 0090

Griffin Hill Rd
Melody Ln

0089 0087 0086

0085

Grant Rd

0294

Murphy Hill Rd

0341

17

Match to Page

18

Alison Ln

Match to Page

19

Crosby Ln 0293 0292

Alstead Center Rd

Forest Rd

Cook Hill Rd

0340

0051

0339

0284

Porter Rd

Cooper Hill Rd

0125

0058

0059 0406

0369

Hill Rd

Alstead Center Rd

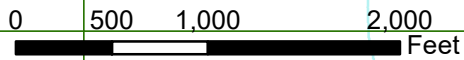
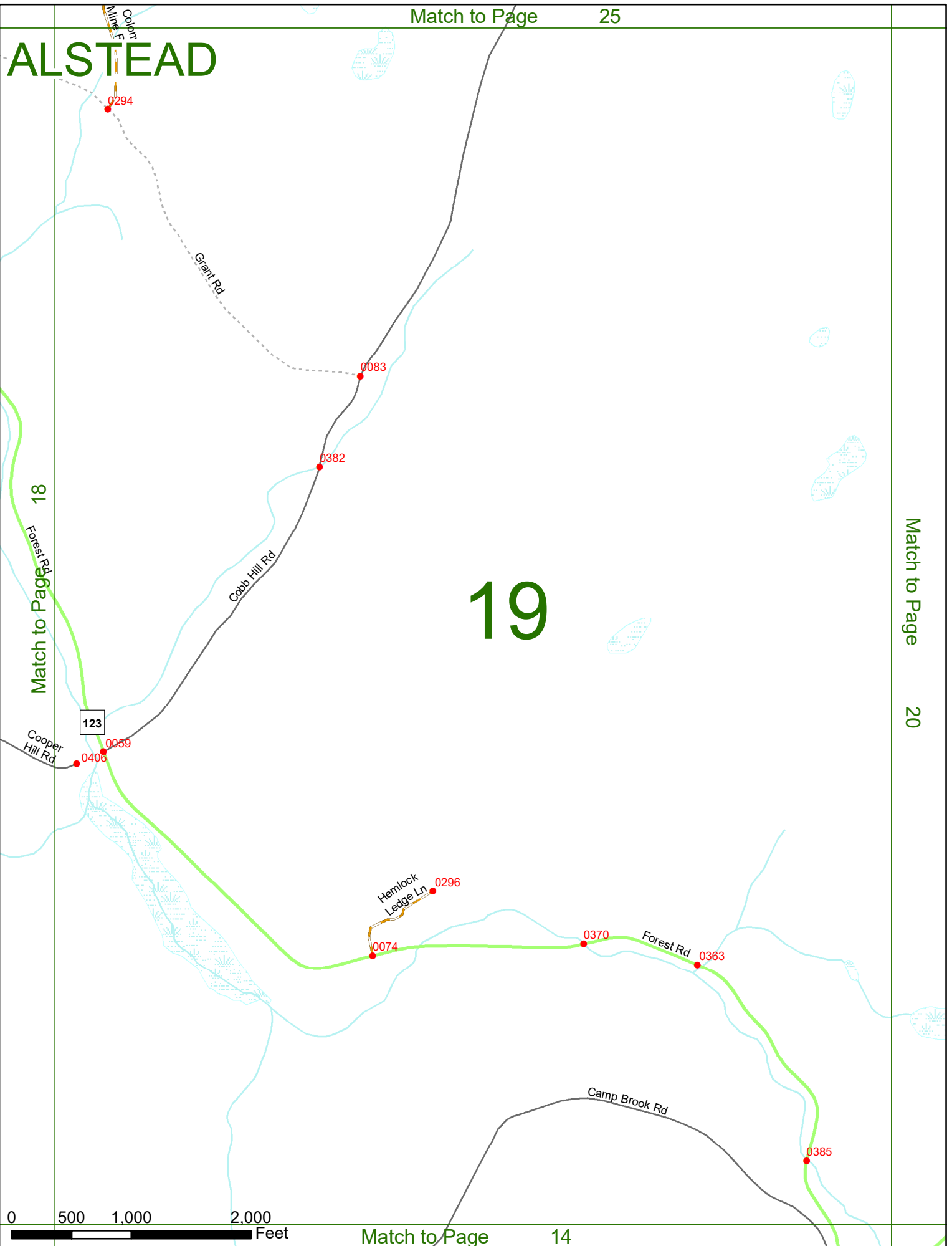
0 500 1,000 2,000 Feet

Match to Page 13

ALSTEAD

19

Match to Page 18



ALSTEAD

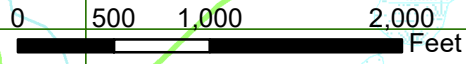
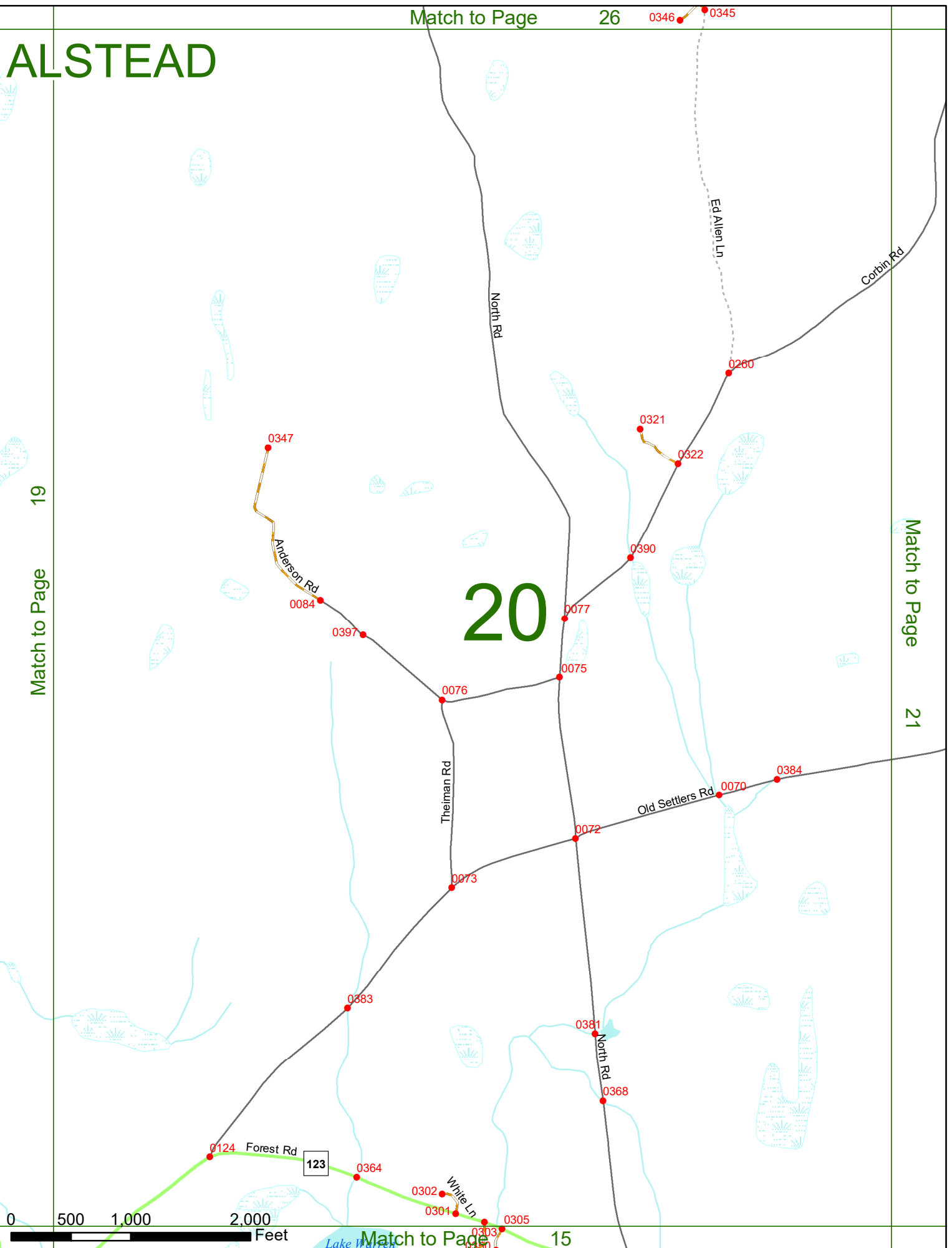
19

Match to Page

Match to Page

21

20



ALSTEAD

Match to Page 27

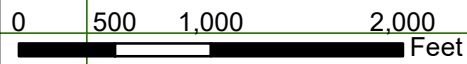
20

Match to Page

Match to Page

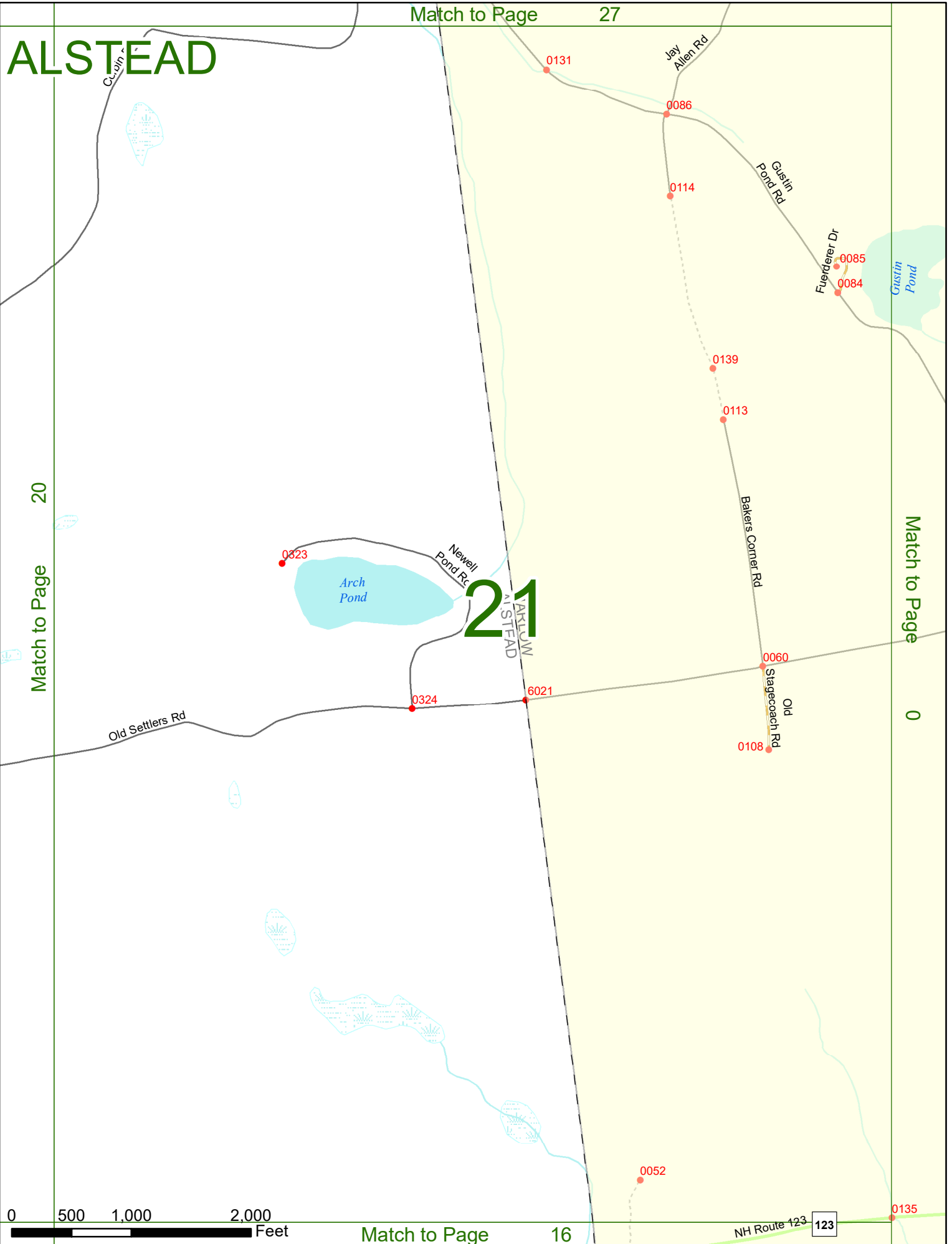
0

21




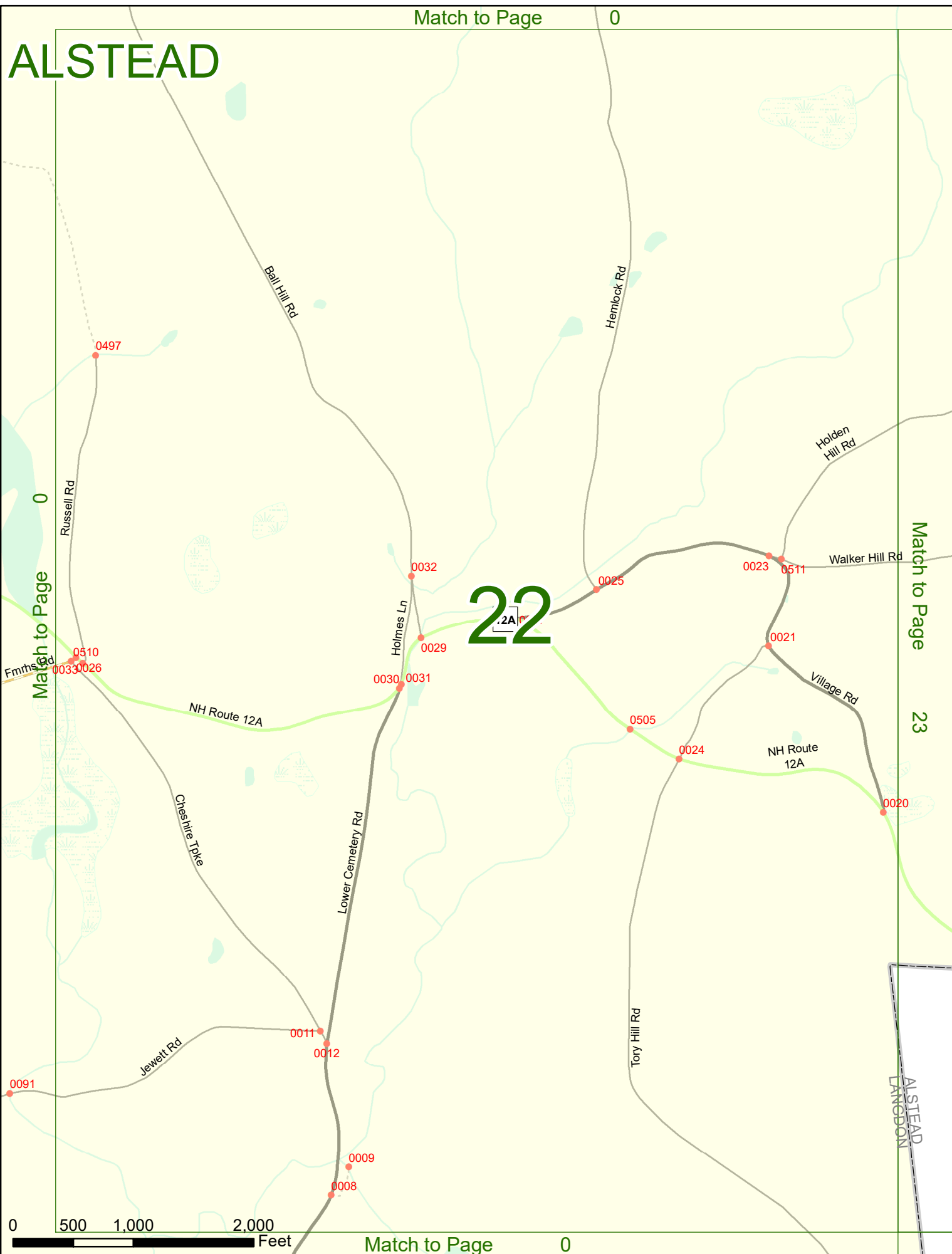
Match to Page 16

NH Route 123 123



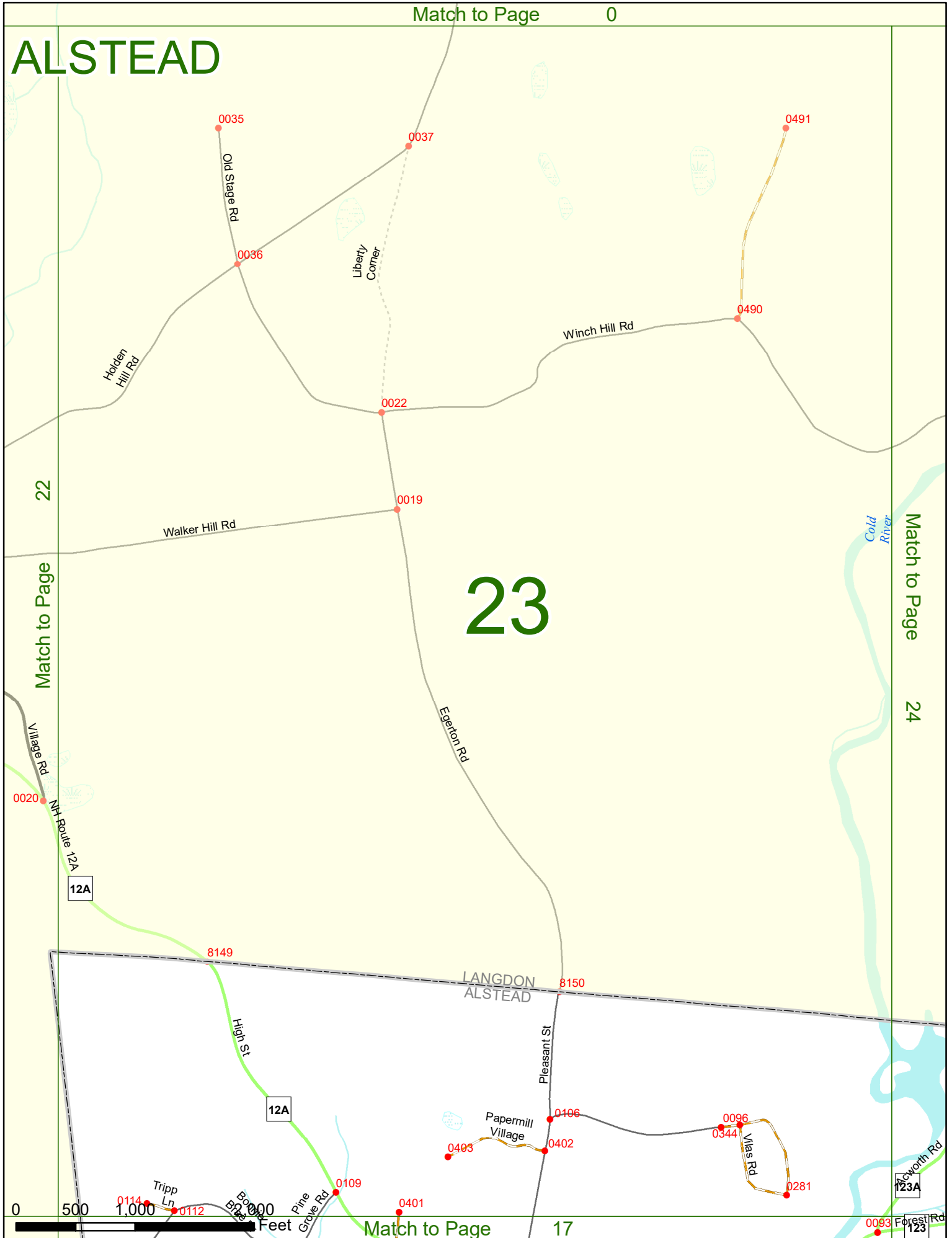
ALSTEAD

22



ALSTEAD
LANGDON

ALSTEAD



22

23

24

Match to Page

Match to Page

0 500 1,000 Feet

Match to Page 17

123A

123

12A

12A

123A

123

LANGDON ALSTEAD

Cold River

Winch Hill Rd

Holden Hill Rd

Old Stage Rd

Walker Hill Rd

Egeton Rd

Pleasant St

High St

Papermill Village

Vilas Rd

Tripp Ln

Boonville Rd

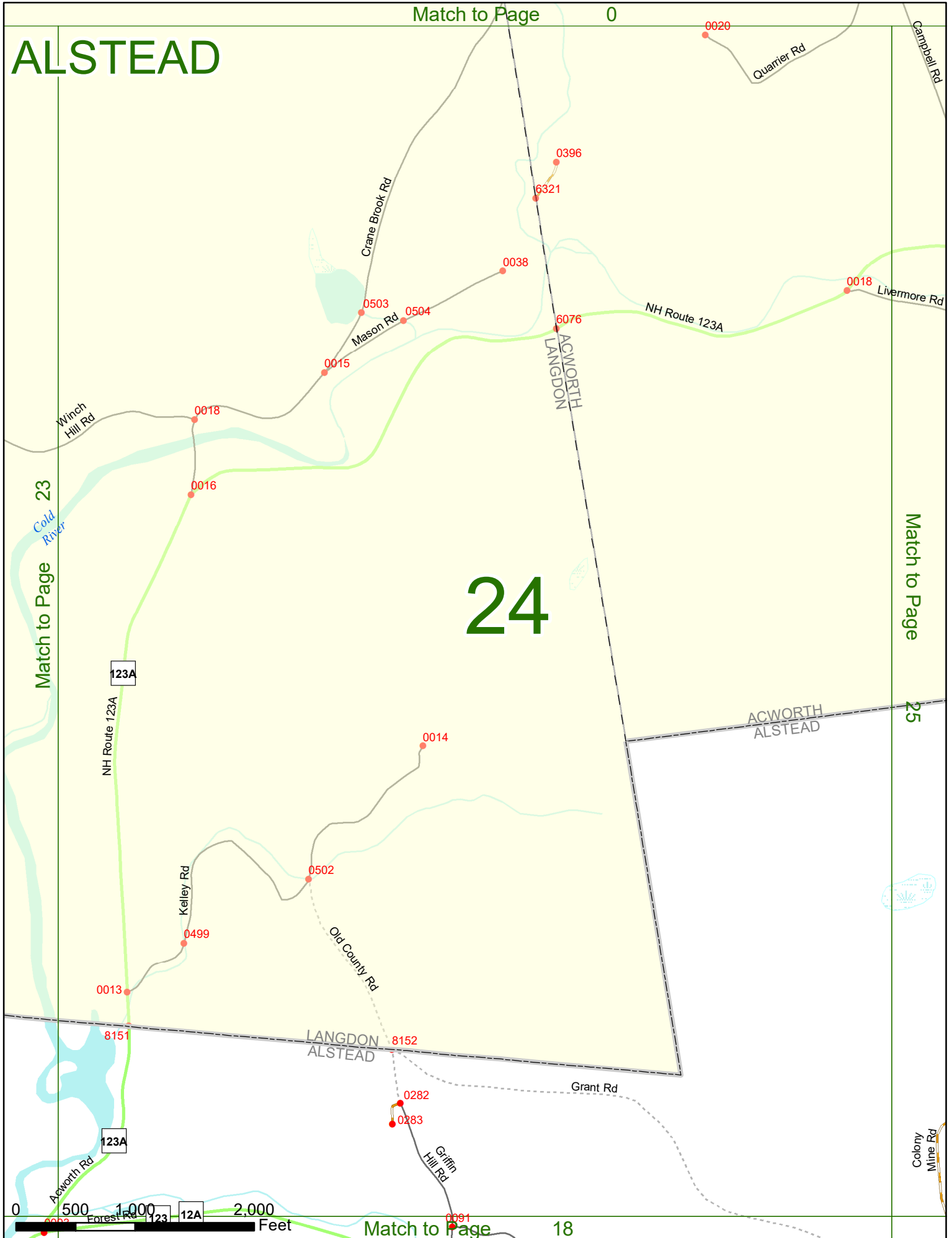
Pine Grove Rd

Forest Rd

Newworth Rd

Liberty Corner

ALSTEAD



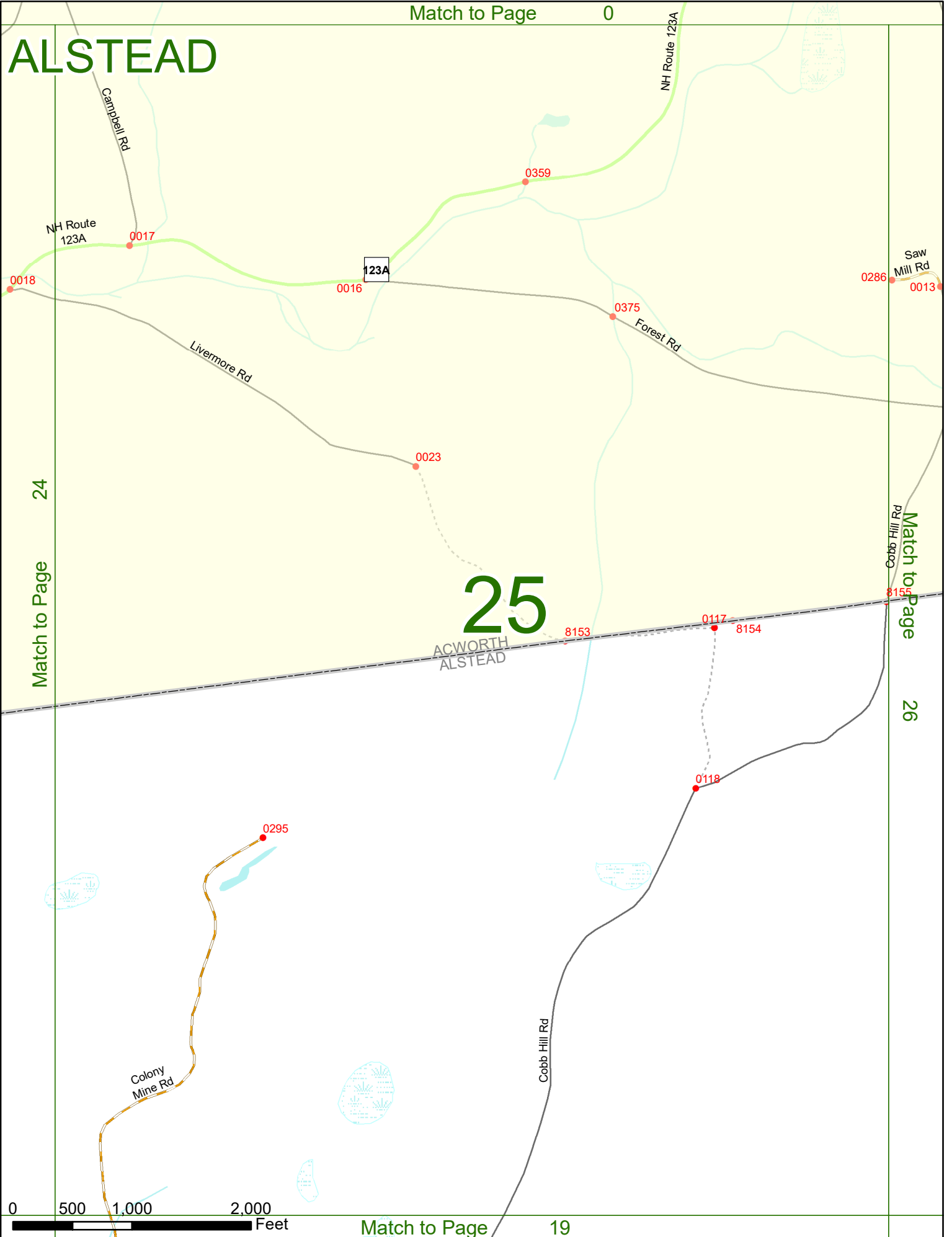
24

Match to Page 23

Match to Page 25

0 500 1,000 2,000 Feet

ALSTEAD



24

Match to Page

25

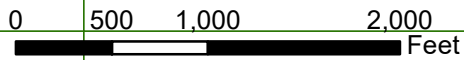
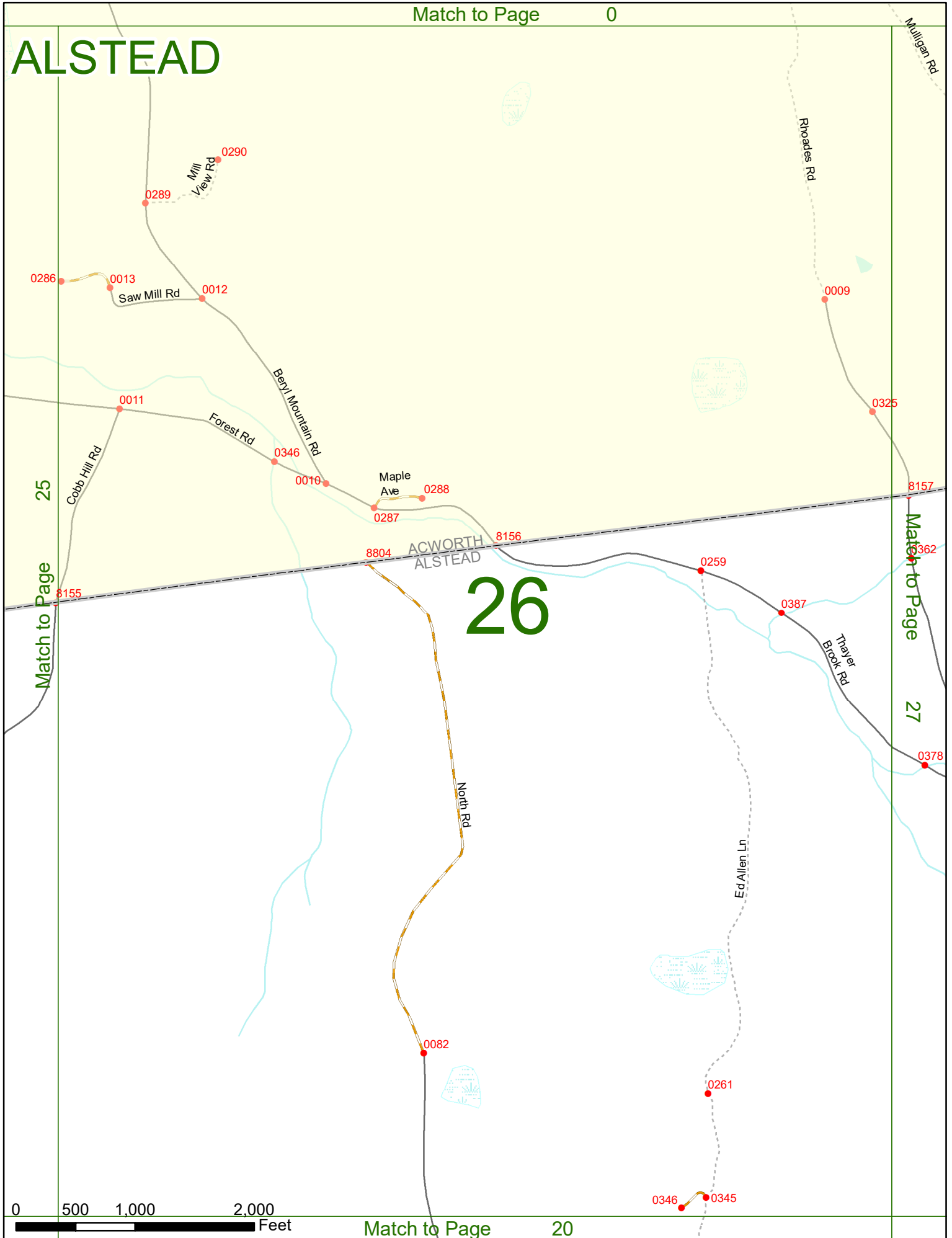
ACWORTH
ALSTEAD

Match to Page

26



ALSTEAD



Match to Page

ALSTEAD

0 0006

Gates Mountain Rd

0002

Mulligan Rd

Gates Mt Rd

0001
8416
Chapman Rd

ACWORTH
MARLOW

8732

Flegg Rd

0325

26

8157

ACWORTH
ALSTEAD

0362

Rhoades Rd

27

Match to Page

0378

0116

Jay Allen Rd

Match to Page

0

Thayer Brook Rd

0380

MARLOW
ALSTEAD

0090
Marlow Hill Rd

0079

6020

Gustin Pond Rd

0 500 1,000 2,000

Feet

Match to Page

21